








Northtown Amusement Liscensing Project

Legend

-  Building Footprint
-  500' Buffer
-  Parcels

Zoning

-  B-2 - Community Commercial
-  B-3 - Regional Commercial
-  R-1 - Single Family
-  RF - Residential Flex

Disclaimer: This document has been compiled using information gathered from various governmental offices and other sources and is to be used for reference purposes only. Every effort has been made to make sure the completeness and accuracy on this document. The City of Blaine does not represent that the data can be used for exact measurement of distance or direction or precision in the depiction of geographic features. If errors or discrepancies are found, please contact (763) 717-0030.

Map created by:
City of Blaine GIS
Map date:
May 2019



0 125 250 500
Feet Feet

