

Mayor Tom Ryan
City of Blaine
10801 Town Square Drive
Blaine, MN 55449

RE: Sewer line extension for Sanitary Sewer District 6



Dear Mayor Ryan and City Council Members,

Our properties lie north of 131st Avenue NE and Legacy Creek Parkway. (See attachment.) These properties are designated to be included in the Sanitary Sewer District 7.



It is our understanding that there may be extra capacity available in Sanitary Sewer District 6, just south of our properties. If this is the case, we ask that our properties be transferred to Sanitary Sewer District 6. If we can include our properties in District 6, we are ready to develop now.

Thank you for your consideration.


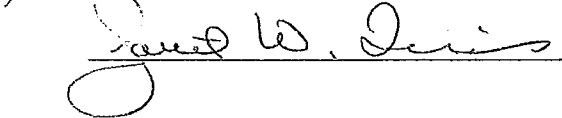
Mike and Carleen Bayer
3491 131st Avenue NE
Blaine, MN 55449
612-386-5257



Don and Connie Larson
3465 131st Avenue NE
Blaine, MN 55449

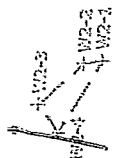
Jess and Janet Wagamon Lewis
3407 131st Avenue NE
Blaine, MN 55449
612-839-1515

Brian and Mary Picotte
3441 131st Avenue NE
Blaine, MN 55449

PARCEL #1
TOTAL = 15.21 ACRES
WETLAND = 0.57 ACRES



Sanitary Sewer Dist. 6

PARCEL #2
TOTAL = 3.38 ACRES
WETLAND = 0.28 ACRES
Lewis Prop.
3407 - 131st Ave.



PARCEL #3
TOTAL = 8.42 ACRES
WETLAND = 2.15 ACRES
Picotte Property
3441 - 131st Ave

PARCEL #4
TOTAL = 8.41 ACRES
WETLAND = 1.07 ACRES
Carson Property
3465 - 131st Ave

PARCEL #5
TOTAL = 10.25 ACRES
WETLAND = 2.43 ACRES
Boyer Property
3491 - 131st Ave

SW CORNER

131st Ave

DATA POINT LOCATION

WETLAND BOUNDARY FLAG LOCATION

WETLAND/UPLAND BOUNDARY

Regway
Creek
Pathway

150