


Trail Distance Map for Lochness Park



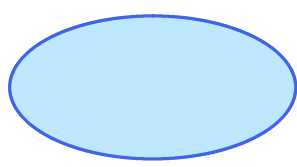
Hard Trail

Hard Trail Loop


Soft Trail Loop



Distance Marker



Lake



Park




Park and Recreation Department
blaineparks.com
763-785-6164

MINNESOTA'S
VISION
A Better State of Health

Statewide Health Improvement Program | SHIP

IN CASE OF EMERGENCY
*** CALL 911 ***



0 150 300 600 Feet

This map provided by the City of Blaine to guide people in the enjoyment of our trails when walking, running, rolling or biking. Trails and trail loops displayed consist of hard and soft surfaces. Hard surface trails are black top or sidewalk. Soft surface trails are wood chips, soil or sand. Not all surrounding trails are shown. Trail and trail loop distances are approximate.

Disclaimer: This document has been compiled using information gathered from various governmental offices and other sources and is to be used for reference purposes only. Every effort has been made to make sure the completeness and accuracy on this document. The City of Blaine does not represent that the data can be used for exact measurement of distance or direction or precision in the depiction of geographic features. If errors or discrepancies are found, please contact (763) 717-2639.