





# Trail Distance Map for Club West Area



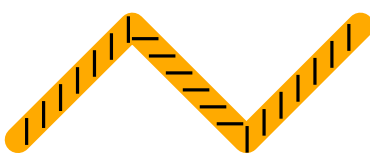
Hard Trail



Water



Park



Hard Trail Loop




Distance Marker

This map provided by the City of Blaine to guide people in the enjoyment of our trails when walking, running, rolling or biking. Trails and trail loops displayed consist of hard and soft surfaces. Hard surface trails are black top or sidewalk. Soft surface trails are wood chips, soil or sand. Not all surrounding trails are shown. Trail and trail loop distances are approximate.



Park and Recreation Department  
blaineparks.com  
763-785-6164

MINNESOTA'S  
**VISION**  
A Better State of Health  
Statewide Health Improvement Program | SHIP  
IN CASE OF EMERGENCY  
\*\*\* CALL 911 \*\*\*



0 200 400 800 Feet