

132ND AVE

R-1AA

132ND AVE

DF

DF

131ST CT

130TH LN

DF

HARPERS PARK

130TH CT

129TH LN

CORAL SEA CT

129TH LN

DUNKIRK CIR

J.D. SPAIN LN

DF

EDISON CT

ROW 129TH AVE

DF

128TH CT

DF

CORAL SEA ST

DUNKIRK ST

128TH LN

FLANDERS ST

DF

DF

JAMESTOWN ST

DF

128TH AVE

128TH AVE

DF

DF

128TH AVE

ROW

FR

GUADALUPE ST

DF

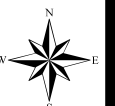
127TH AVE

DF



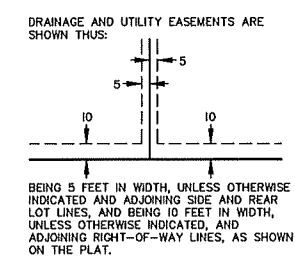
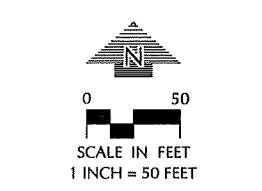
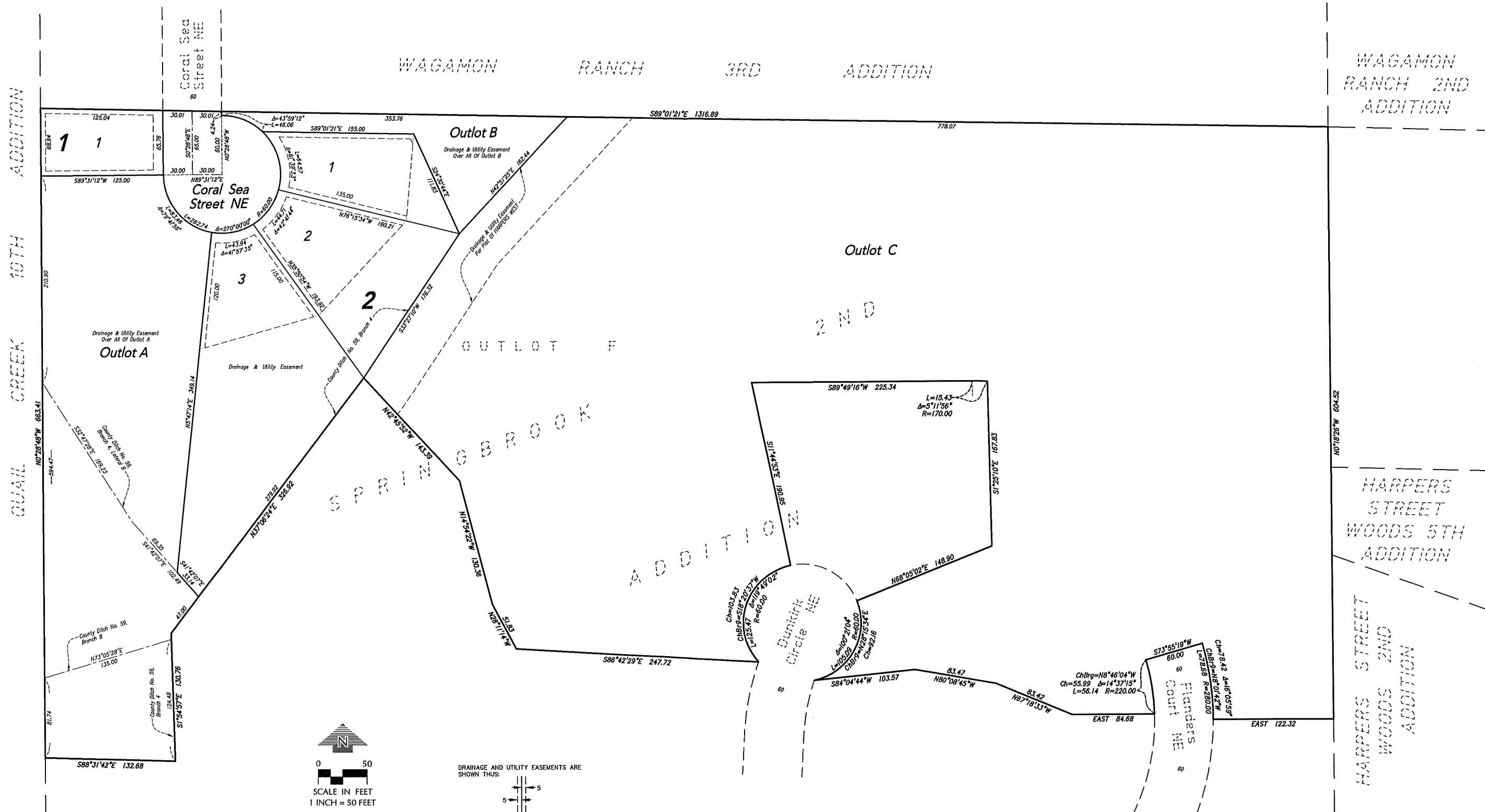
Case File No. 18-0069 Springbrook 3rd Addition

Blaine Planning Department / 10801 Town Square Dr NE / Blaine, MN 55449 / (763) 785-6180



SPRINGBROOK 3RD ADDITION

City Of Blaine
County Of Anoka
Sec 3, Twp 31, Rng 23



FOR THE PURPOSES OF THIS PLAT THE NORTH LINE OF LOT 1, BLOCK 1, HARPERS STREET WEST IS ASSUMED TO HAVE A BEARING OF SOUTH 89°01'21" EAST

○ DENOTES 1/2 INCH X 14 INCH IRON MONUMENT SET, MARKED "RLS 48988B"

● DENOTES IRON MONUMENT FOUND