







# Proposed Safe Routes to School Project

**City of Blaine - ISD #16**

Engineering\Projects\Safe Routes to School\Safe sidewalks ISD 16 2011.mxd

## Legend

-  Crosswalks
-  Proposed Sidewalks
-  Existing Sidewalks and Trails
-  Building Footprints
-  Educational Property
-  City Park

# Exhibit C

Map Created by: City of Blaine GIS  
 Map Date: June, 2011.  
 Disclaimer: This document has been compiled using information gathered from various governmental officials and other sources and is to be used for reference purposes only. Every effort has been made to make sure the coordinates are accurate on this document. The City of Blaine does not represent that the data can be used for exact measurement of distance or direction or precision in the depiction of geographic features. If errors or discrepancies are found, please contact (763) 717-2639.

